

MONUMENT RECORD
State of Indiana - County of Monroe

Section: 9

Township: 8 North

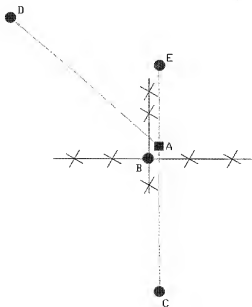
Range: 1 East

Corner ID: SaCr I-07

Monument Description & Remarks: Sandstone with "X", length 0.40ft, width 0.40ft, height 0.20ft. Survey Sign 4ft above ground at pt. B.

References On File: Legal Survey Book 2 page 267 survey (1877) on file in Surveyor Office.


RECOVERY TIC DRAWING
Field Book 3B Page No. 67




- A - Sandstone
- B - S 10° W 1.26' to Survey Sign on 6" wood post
- C - S 07° W 36.70' to MAG nail in 6" Sugar Maple
- D - N 62° W 40.55' to MAG nail in 17" Shagbark Hickory
- E - N 04° E 25.89' to metal fence post

Not To Scale
Compass Bearing Magnetic North

I, Kevin P. Enright, Monroe County Surveyor, hereby certify that this document was prepared under my direction in accordance with the provisions of sections 9-2-12-11 of the Indiana Code; and the above data is given under my hand and seal this 14th day of December, 2006.



Kevin P. Enright

Administered by the Monroe County Surveyor 

Date: 12/20/2007 DB

